



Hasnabad



| longitude | latitude | elevation | collection start | collection end |
|-----------|----------|-----------|-------------------------|-------------------------|
| 90.42837 | 23.68319 | -50.581 | 2019-08-29 14:45:34 UTC | 2019-08-29 15:41:10 UTC |

Zinzira pitch

ORI= 23.707360684°N 90.388485468°E -49.4672m
AVE=E: 0.0000m N: 0.0000m U: 0.0000m
STD=E: 0.0024m N: 0.0042m U: 0.0136m
RMS=E: 0.0024m N: 0.0042m U: 0.0136m 2D: 0.0096m

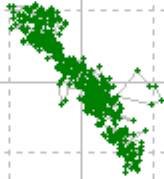


10 mm

1]2019/08/30 05:42:00 GPST-08/30 05:46:00 GPST : N=1201 B=4.9km Q=1:1201(100.0%)


+

ORI = 23.707438540°N 90.388709977°E -46.4028m
AVE = E: -0.0000m N: -0.0000m U: -0.0000m
STD = E: 0.0043m N: 0.0056m U: 0.0050m
RMS = E: 0.0043m N: 0.0056m U: 0.0050m 2D: 0.0141m



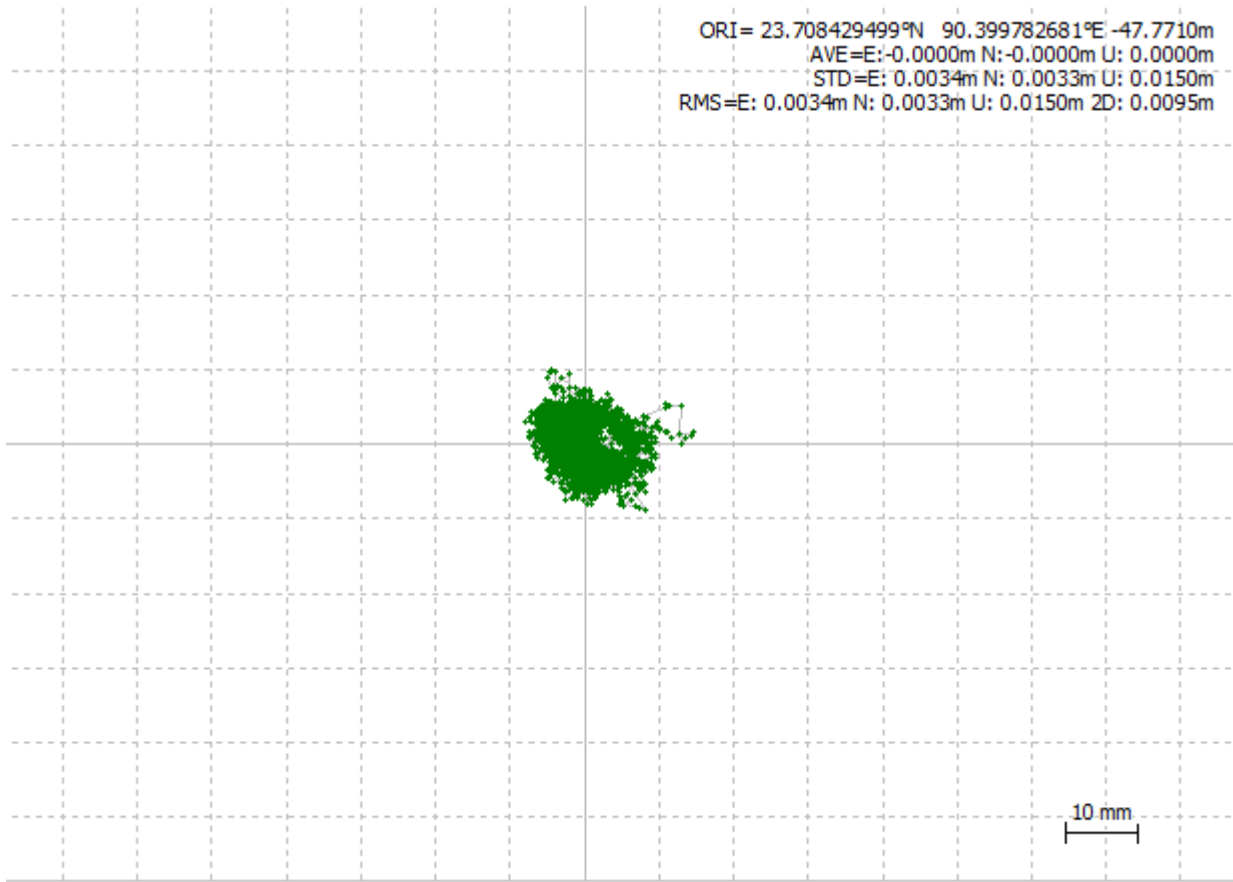
10 mm

ORI= 23.708905762°N 90.392969962°E -48.6022m
AVE=E: 0.0000m N: 0.0000m U: 0.0000m
STD=E: 0.0041m N: 0.0028m U: 0.0083m
RMS=E: 0.0041m N: 0.0028m U: 0.0083m 2D: 0.0099m



10 mm


ORI= 23.708429499°N 90.399782681°E -47.7710m
AVE=E:-0.0000m N:-0.0000m U: 0.0000m
STD=E: 0.0034m N: 0.0033m U: 0.0150m
RMS=E: 0.0034m N: 0.0033m U: 0.0150m 2D: 0.0095m



2019/08/30 07:25:15 GPST-08/30 07:35:02 GPST : N=2936 B=4.0km Q=1:2936(100.0%)

+

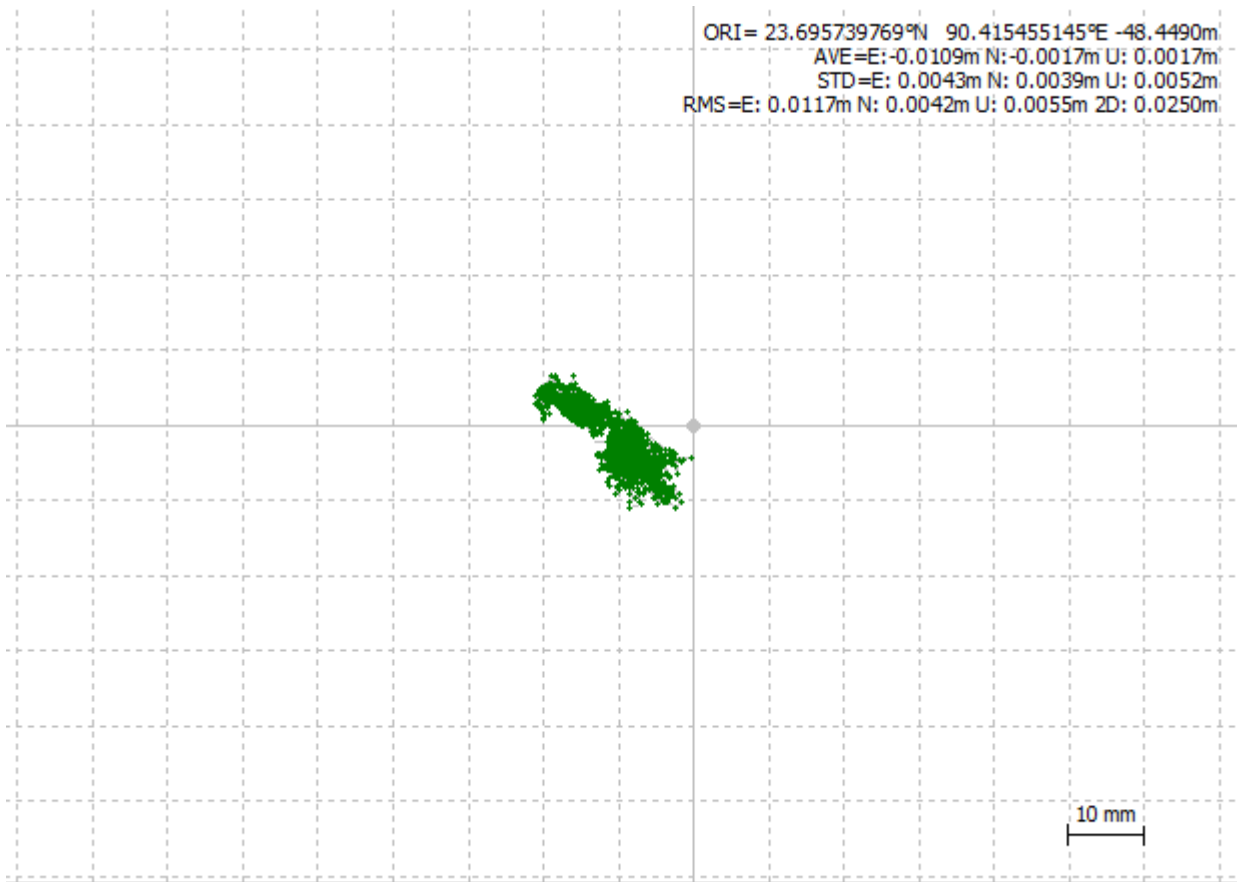
ORI = 23.705324246°N 90.404892311°E -48.5636m
AVE = E: 0.0000m N: 0.0000m U: -0.0000m
STD = E: 0.0023m N: 0.0027m U: 0.0047m
RMS = E: 0.0023m N: 0.0027m U: 0.0047m 2D: 0.0071m



10 mm

1] 2019/08/30 08:18:38 GPST-08/30 08:20:12 GPST : N=471 B=3.4km Q=1:471(100.0%)

ORI= 23.695739769°N 90.415455145°E -48.4490m
AVE=E:-0.0109m N:-0.0017m U: 0.0017m
STD=E: 0.0043m N: 0.0039m U: 0.0052m
RMS=E: 0.0117m N: 0.0042m U: 0.0055m 2D: 0.0250m



2019/08/30 08:56:38 GPST-08/30 09:01:12 GPST : N=1371 B=1.9km Q=1:1338(97.6%) 2:33(2.4%) +


ORI= 23.613383963°N 90.423631153°E -49.8818m
AVE=E:-0.0000m N:-0.0000m U: 0.0000m
STD=E: 0.0042m N: 0.0069m U: 0.0246m
RMS=E: 0.0042m N: 0.0069m U: 0.0246m 2D: 0.0161m



10 mm

] 2019/08/30 11:30:37 GPST-08/30 11:40:43 GPST : N=3031 B=7.7km Q=1:3031(100.0%)

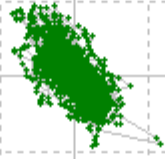
ORI= 23.621891846°N 90.413483890°E -50.1363m
AVE=E:-0.0000m N: 0.0000m U:-0.0000m
STD=E: 0.0085m N: 0.0087m U: 0.0315m
RMS=E: 0.0085m N: 0.0087m U: 0.0314m 2D: 0.0243m



10 mm

]2019/08/30 12:07:00 GPST-08/30 12:10:00 GPST : N=901 B=7.0km Q=1:901(100.0%) | 23.62189233°N 90.41348339°E

ORI= 23.627358985°N 90.438740612°E -48.6938m
AVE=E:-0.0000m N:-0.0000m U: 0.0000m
STD=E: 0.0026m N: 0.0031m U: 0.0146m
RMS=E: 0.0026m N: 0.0031m U: 0.0146m 2D: 0.0081m



10 mm

1]2019/08/30 12:40:24 GPST-08/30 12:46:33 GPST : N=1846 B=6.3km Q=1:1846(100.0%)


ORI= 23.631994987°N 90.423028708°E -48.6309m
AVE=E: 0.0000m N:-0.0000m U:-0.0000m
STD=E: 0.0016m N: 0.0022m U: 0.0077m
RMS=E: 0.0016m N: 0.0022m U: 0.0077m 2D: 0.0055m



10 mm

1]2019/08/30 13:20:21 GPST-08/30 13:25:02 GPST : N=1406 B=5.7km Q=1:1406(100.0%) 23.63199545°N 90.42302802°E

ORI= 23.631057455°N 90.445833123°E -48.8628m
AVE=E:-0.0000m N: 0.0000m U: 0.0000m
STD=E: 0.0018m N: 0.0085m U: 0.0148m
RMS=E: 0.0018m N: 0.0085m U: 0.0148m 2D: 0.0173m



10 mm

]2019/08/30 14:05:46 GPST-08/30 14:10:03 GPST : N=1286 B=6.0km Q= 1:1286(100.0%)

+

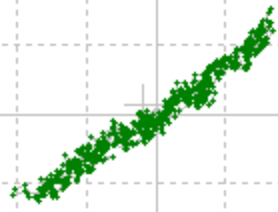
ORI= 23.635652089°N 90.468893803°E -49.6010m
AVE=E:-0.0000m N:-0.0000m U: 0.0000m
STD=E: 0.0027m N: 0.0022m U: 0.0066m
RMS=E: 0.0027m N: 0.0022m U: 0.0066m 2D: 0.0070m



10 mm

1]2019/08/30 14:58:00 GPST-08/30 15:10:00 GPST : N=3601 B=6.7km Q=1:3601(100.0%)

ORI= 23.658509193°N -90.453720604°E -52.4227m
AVE=E: -0.0000m N: 0.0000m U: 0.0000m
STD=E: 0.0097m N: 0.0067m U: 0.0104m
RMS=E: 0.0097m N: 0.0067m U: 0.0104m 2D: 0.0236m

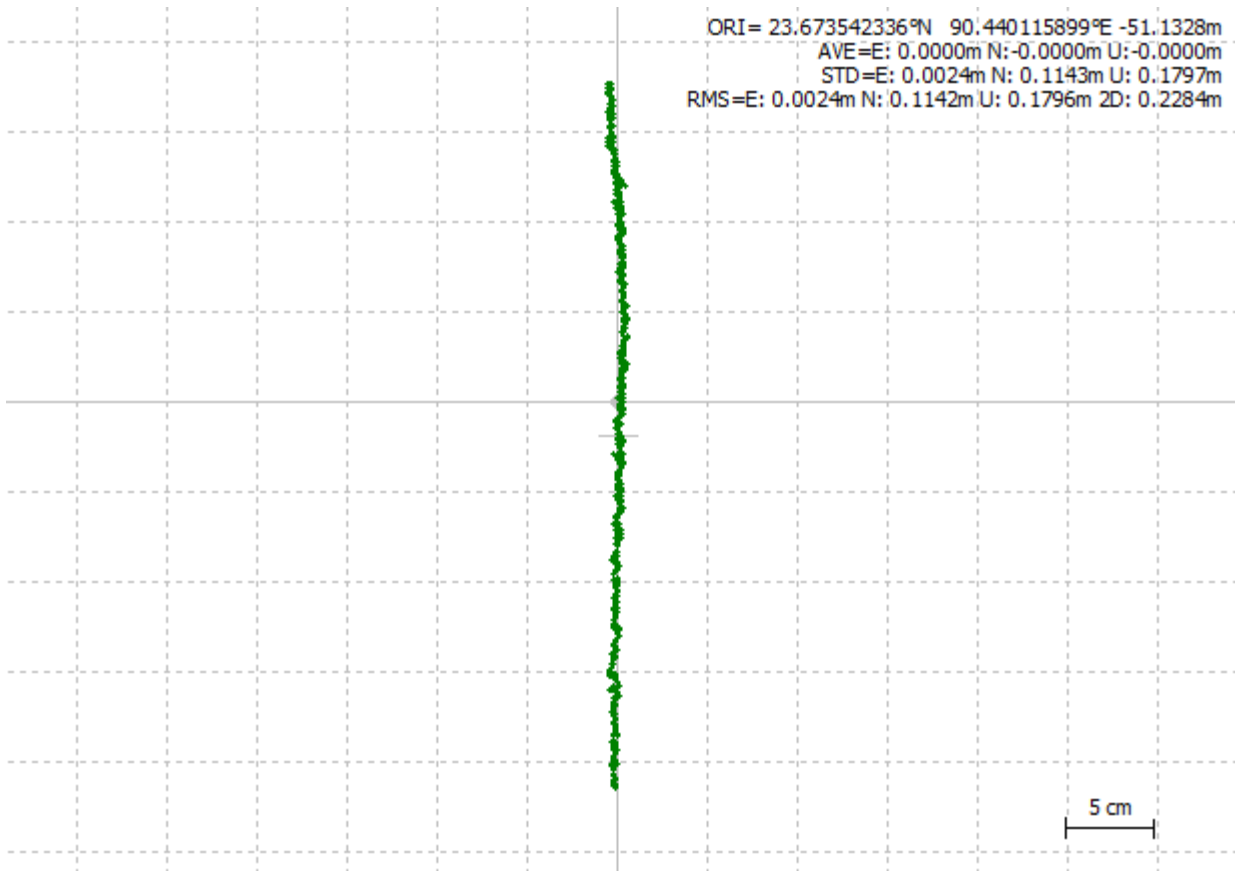


10 mm

1] 2019/08/30 15:42:00 GPST-08/30 15:44:00 GPST : N=601 B=3.8km Q=1:601(100.0%)

+

ORI= 23.673542336°N 90.440115899°E -51.1328m
AVE=E: 0.0000m N:-0.0000m U:-0.0000m
STD=E: 0.0024m N: 0.1143m U: 0.1797m
RMS=E: 0.0024m N: 0.1142m U: 0.1796m 2D: 0.2284m



]2019/08/30 16:05:00 GPST-08/30 16:08:00 GPST : N=901 B=1.6km Q=1:901(100.0%)

ORI = 23.690813586°N 90.419668495°E -47.9676m
AVE = E: -0.0000m N: -0.0000m U: 0.0000m
STD = E: 0.0015m N: 0.0017m U: 0.0049m
RMS = E: 0.0015m N: 0.0017m U: 0.0049m 2D: 0.0046m



10 mm

1]2019/08/30 16:34:00 GPST-08/30 16:39:00 GPST : N=1501 B=1.2km Q=1:1501(100.0%) 23.69081406°N 90.41966783°E

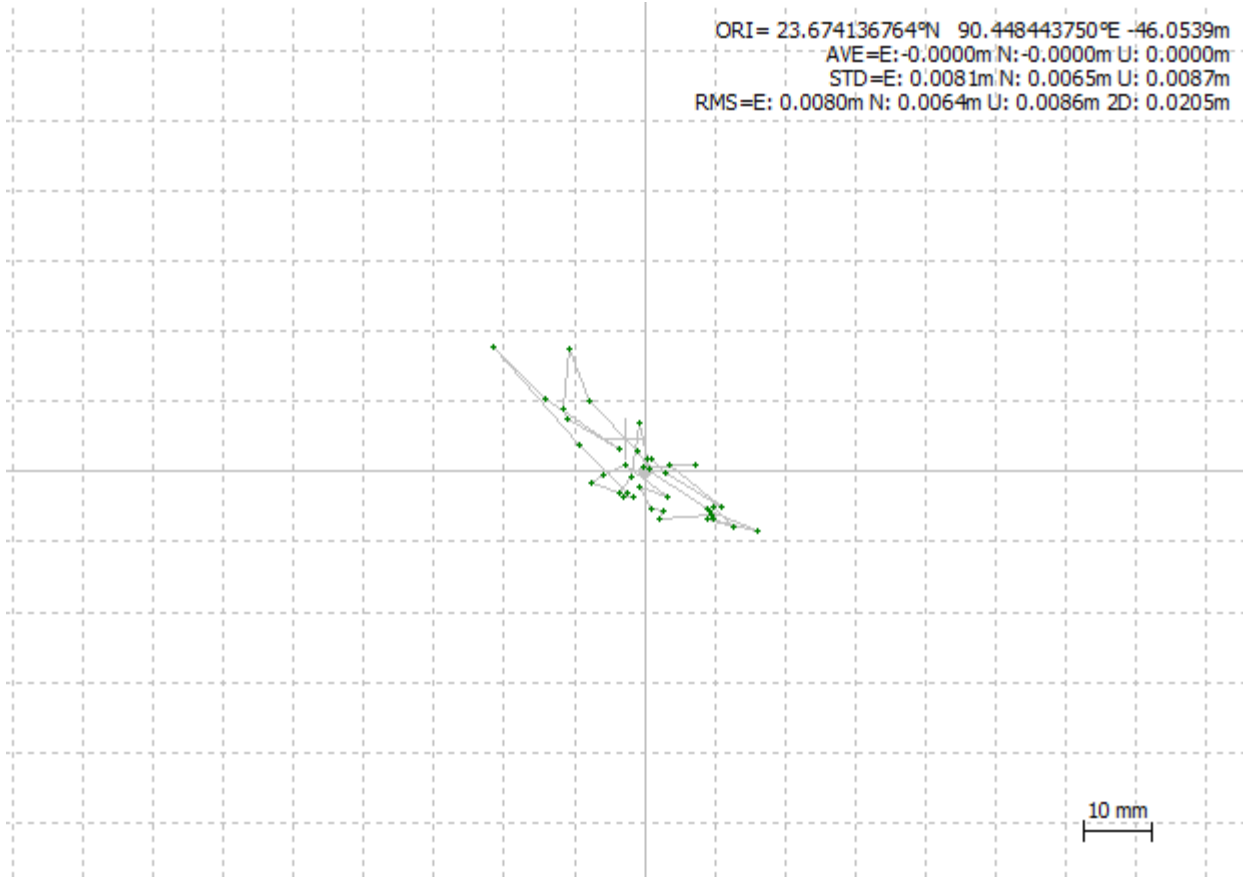
ORI= 23.683180885°N 90.428353200°E -49.3403m
AVE=E: -0.0000m N: -0.0000m U: 0.0000m
STD=E: 0.0022m N: 0.0025m U: 0.0040m
RMS=E: 0.0022m N: 0.0025m U: 0.0040m 2D: 0.0066m



10 mm

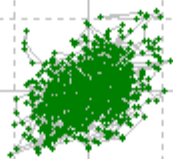
[1]2019/08/30 16:57:00 GPST-08/30 17:09:00 GPST : N=3601 B=0.0km Q=1:3601(100.0%)

ORI= 23.674136764°N 90.448443750°E -46.0539m
AVE=E: -0.0000m N: -0.0000m U: 0.0000m
STD=E: 0.0081m N: 0.0065m U: 0.0087m
RMS=E: 0.0080m N: 0.0064m U: 0.0086m 2D: 0.0205m



1] 2019/08/31 05:16:21 GPST-08/31 05:16:29 GPST : N=39 B=2.3km Q=1:39(100.0%)

ORI= 23.686953957°N 90.425018432°E -51.7707m
AVE=E: 0.0000m N: -0.0000m U: 0.0000m
STD=E: 0.0037m N: 0.0033m U: 0.0172m
RMS=E: 0.0037m N: 0.0033m U: 0.0172m 2D: 0.0099m



10 mm

]2019/08/31 06:25:47 GPST-08/31 06:29:12 GPST : N=1026 B=0.5km Q=1:1026(100.0%) 23.68695440°N 90.42501769°E