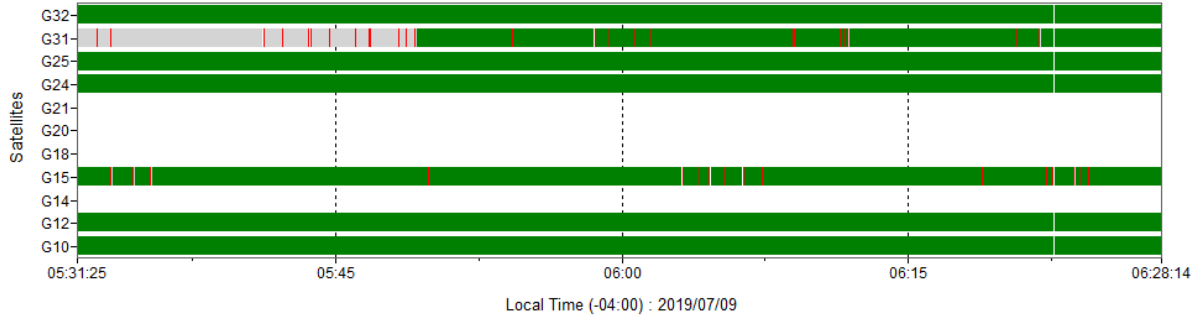


GPS - L2 Carrier Phase Data  
RS2-UBX format

Elevation Cutoff: 10°

### Observed Satellites



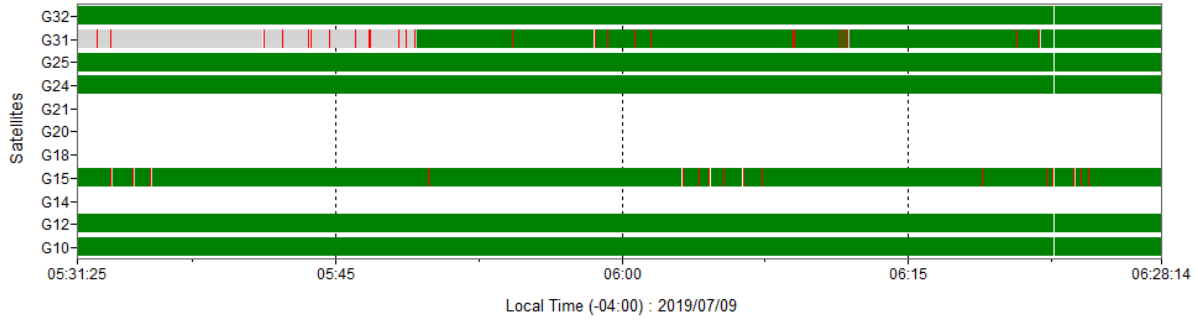
C:\Users\SGOS\Documents\STEPH\GPS data\UBXL1L2\testProject\BaseMobile\UBX\Base\_raw\_201907090931.UBX

EZSurv 2.100

GPS - L2 Carrier Phase Data  
same file in rinex  
converted by EZSurv

Elevation Cutoff: 10°

### Observed Satellites



C:\Users\SGOS\Documents\STEPH\GPS data\UBXL1L2\testProject\BaseMobile\UBX\EZSurv\_RNX\Base\_raw\_201907090931.190

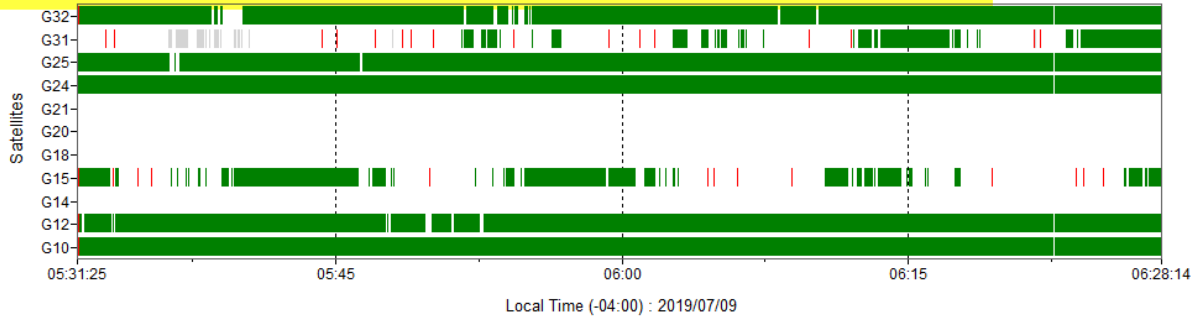
EZSurv 2.100

GPS - L2 Carrier Phase Data

Elevation Cutoff: 10°

same file in RINEX  
converted by RTKLib (only G10 & 24 with no L2 carrier phased drops, drops are only observed on L2 carrier phase)

### Observed Satellites



C:\Users\SGOS\Documents\STEPH\GPS data\UBXL1L2\testProject\BaseMobile\RNX\Base\_raw\_201907090931.obs

EZSurv 2.100